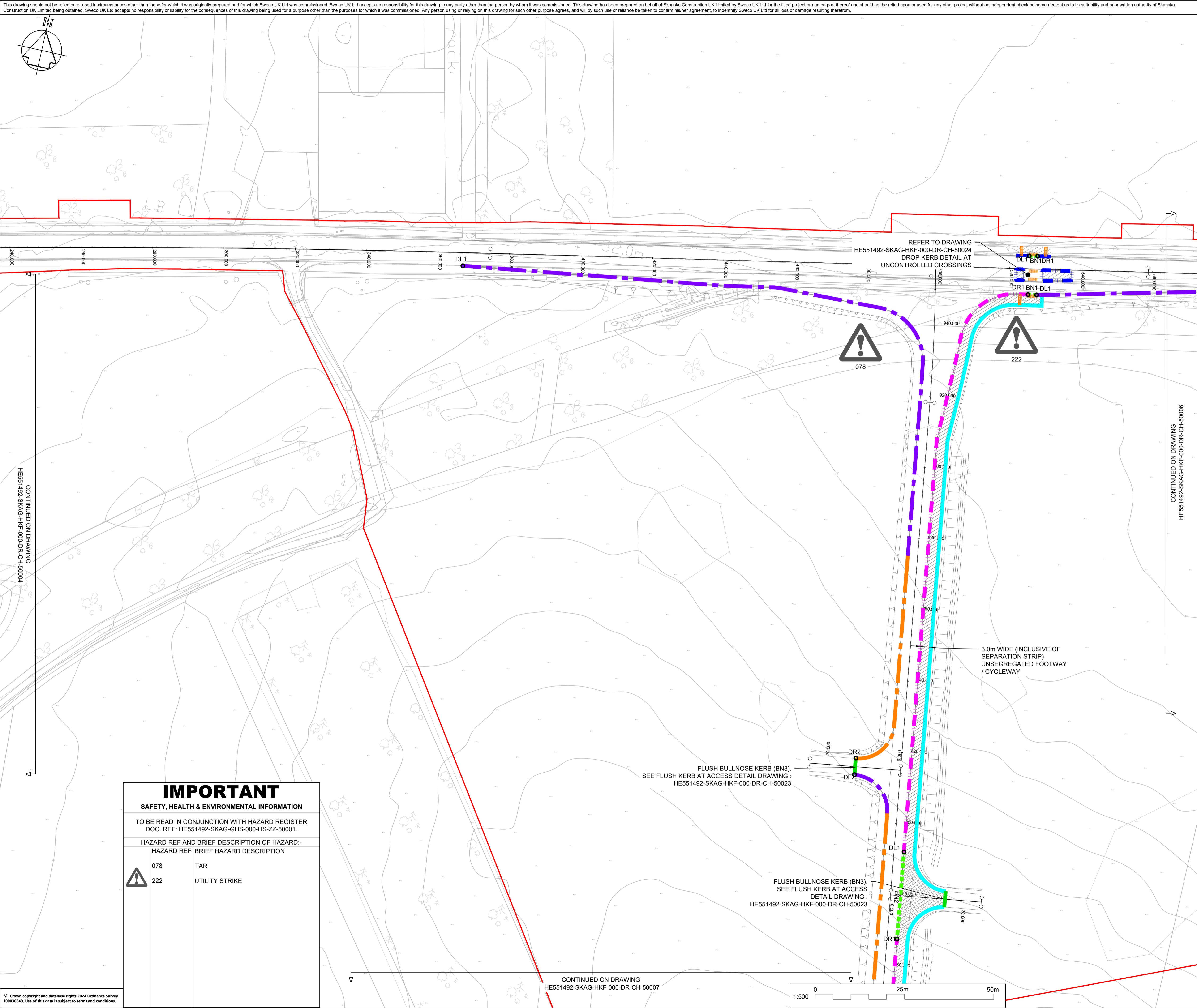
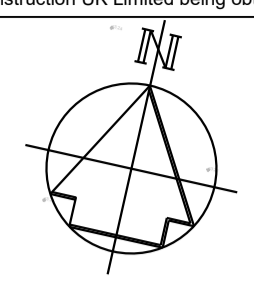
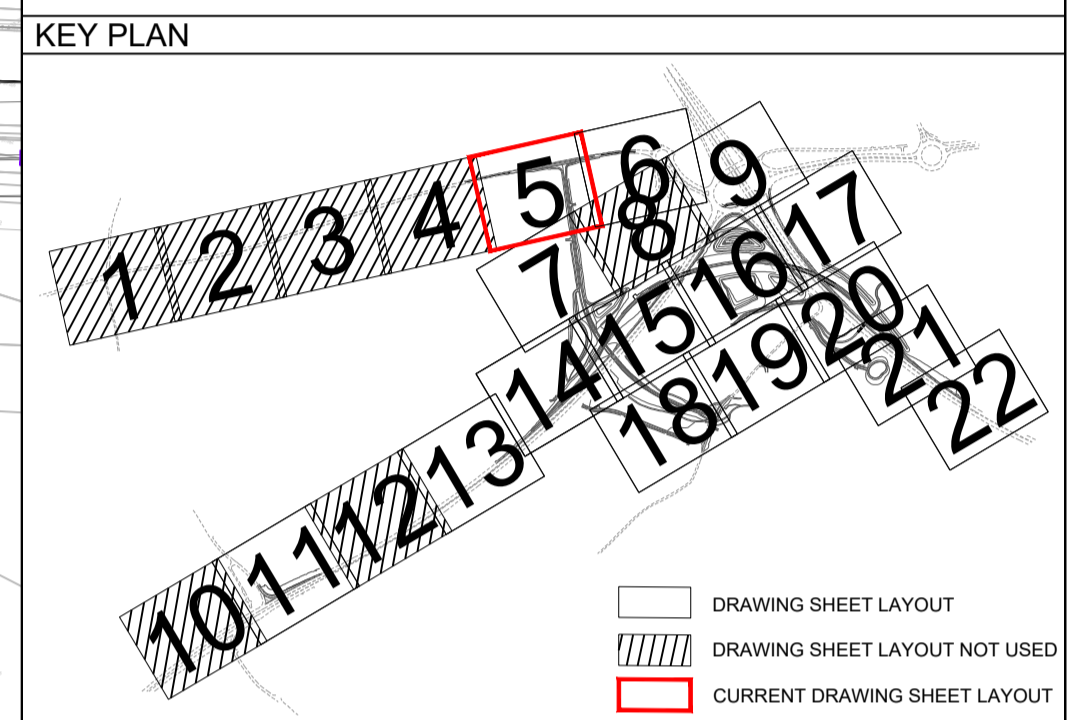


This drawing should not be relied on or used in circumstances other than those for which it was originally prepared and for which Sweco UK Ltd was commissioned. Sweco UK Ltd accepts no responsibility for this drawing to any party other than the person by whom it was commissioned. This drawing has been prepared on behalf of Skanska Construction UK Limited by Sweco UK Ltd for the titled project or named part thereof and should not be relied upon or used for any other project without an independent check being carried out as to its suitability and prior written authority of Skanska Construction UK Limited being obtained. Sweco UK Ltd accepts no responsibility or liability for the consequences of this drawing being used for a purpose other than the purposes for which it was commissioned. Any person using or relying on this drawing for such other purpose agrees, and will by such use or reliance be taken to confirm his/her agreement, to indemnify Sweco UK Ltd for all loss or damage resulting therefrom.



- NOTES**
1. THIS DRAWING SHALL ONLY BE USED FOR THE DESIGN ELEMENT STATED IN THE DRAWING TITLE.
 2. ALL DIMENSION IN METRES (m) UNLESS OTHERWISE STATED.
 3. DO NOT SCALE FROM THIS DRAWING.
 4. FOR STANDARD NOTES REFER TO DRAWING HE551492-SKAG-HKF-000-DR-CH-50000.



P01	22/07/24	Issue for Skanska Review	MA	CB	VP
P02	24/02/25	MINOR AMENDMENTS	MA	CB	VP
C01	10/03/25	MINOR AMENDMENTS	MA	CB	VP
REV	DATE	REVISION NOTE	ORG	CHKD	APPD

DESIGNER

SWECO

CONTRACTOR

SKANSKA

CLIENT

national highways

PROJECT TITLE

A47/A11 THICKTHORN JUNCTION

PROJECT STAGE

PCF STAGE 5

DRAWING TITLE

**KERBS FOOTWAYS & PAVED AREAS
SHEET 5 OF 22**

SUITABILITY

Accepted as Stage Complete – Stage 5

SHEET SIZE	SCALE	STATUS	REVISION
A1	1:500	A5	C01

DRAWING NUMBER

HE551492-SKAG-HKF-000-DR-CH-50005

IMPORTANT

SAFETY, HEALTH & ENVIRONMENTAL INFORMATION

TO BE READ IN CONJUNCTION WITH HAZARD REGISTER
DOC. REF: HE551492-SKAG-GHS-000-HS-ZZ-50001.

HAZARD REF	BRIEF HAZARD DESCRIPTION
078	TAR
222	UTILITY STRIKE

© Crown copyright and database rights 2024 Ordnance Survey 100036469. Use of this data is subject to terms and conditions.